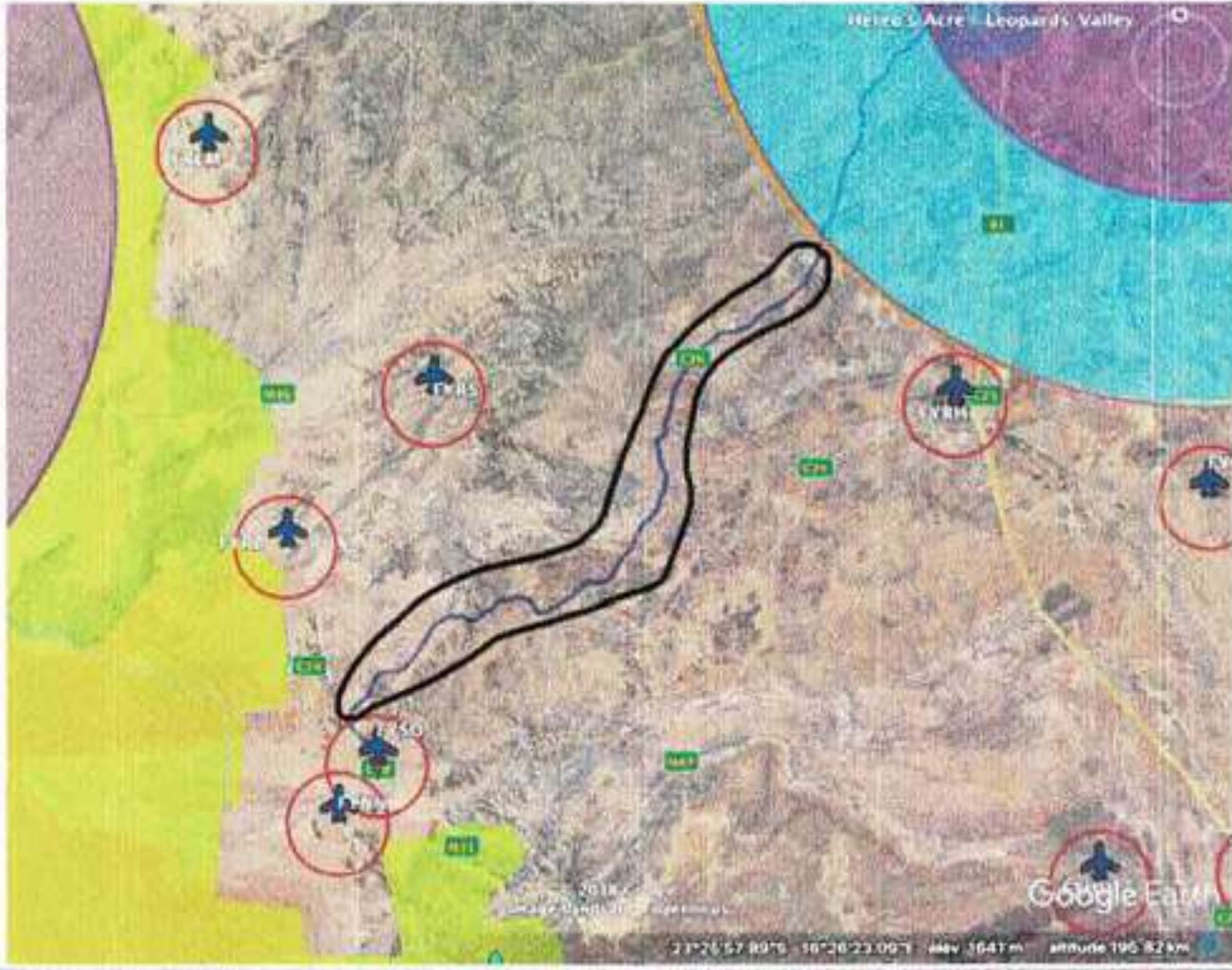
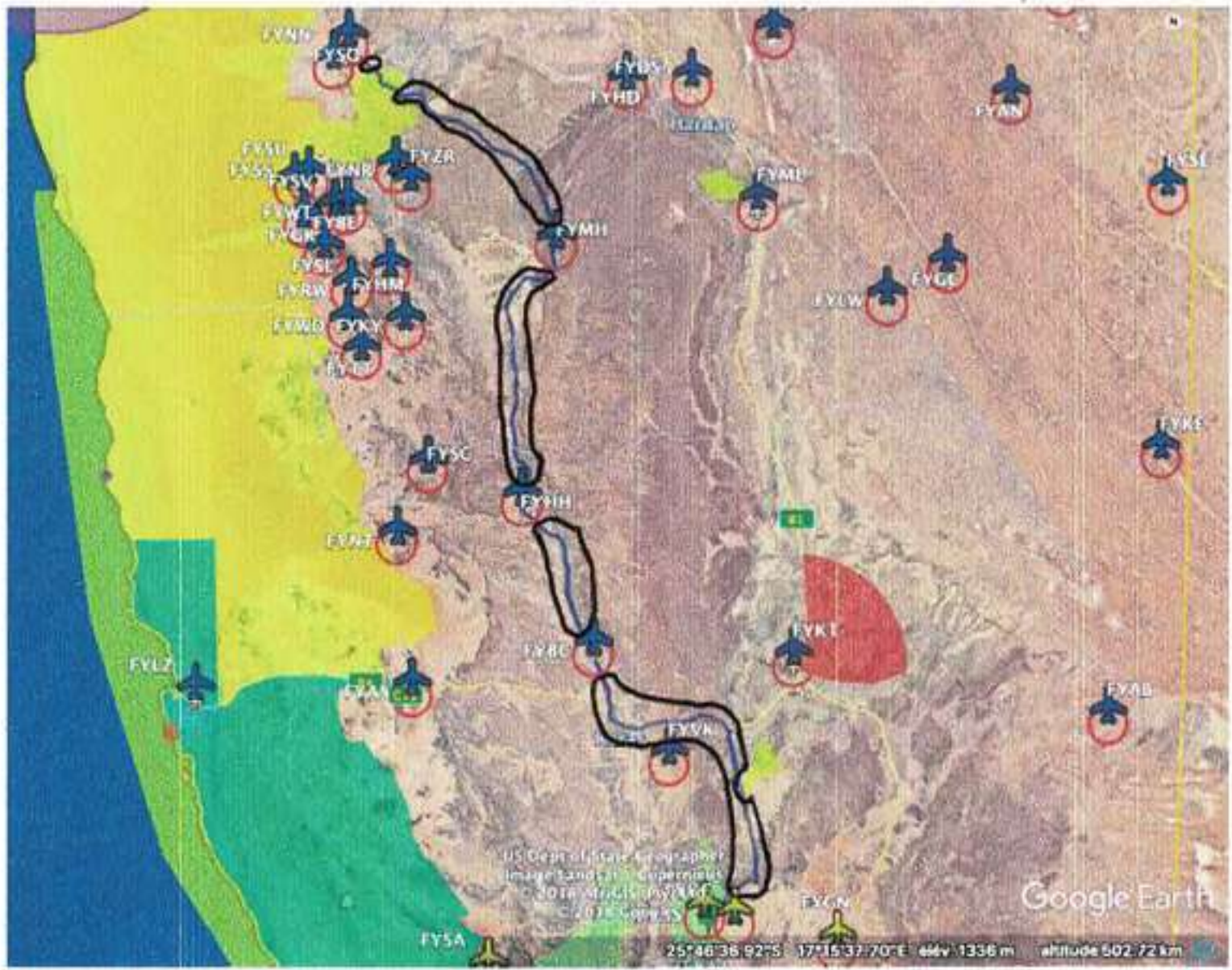
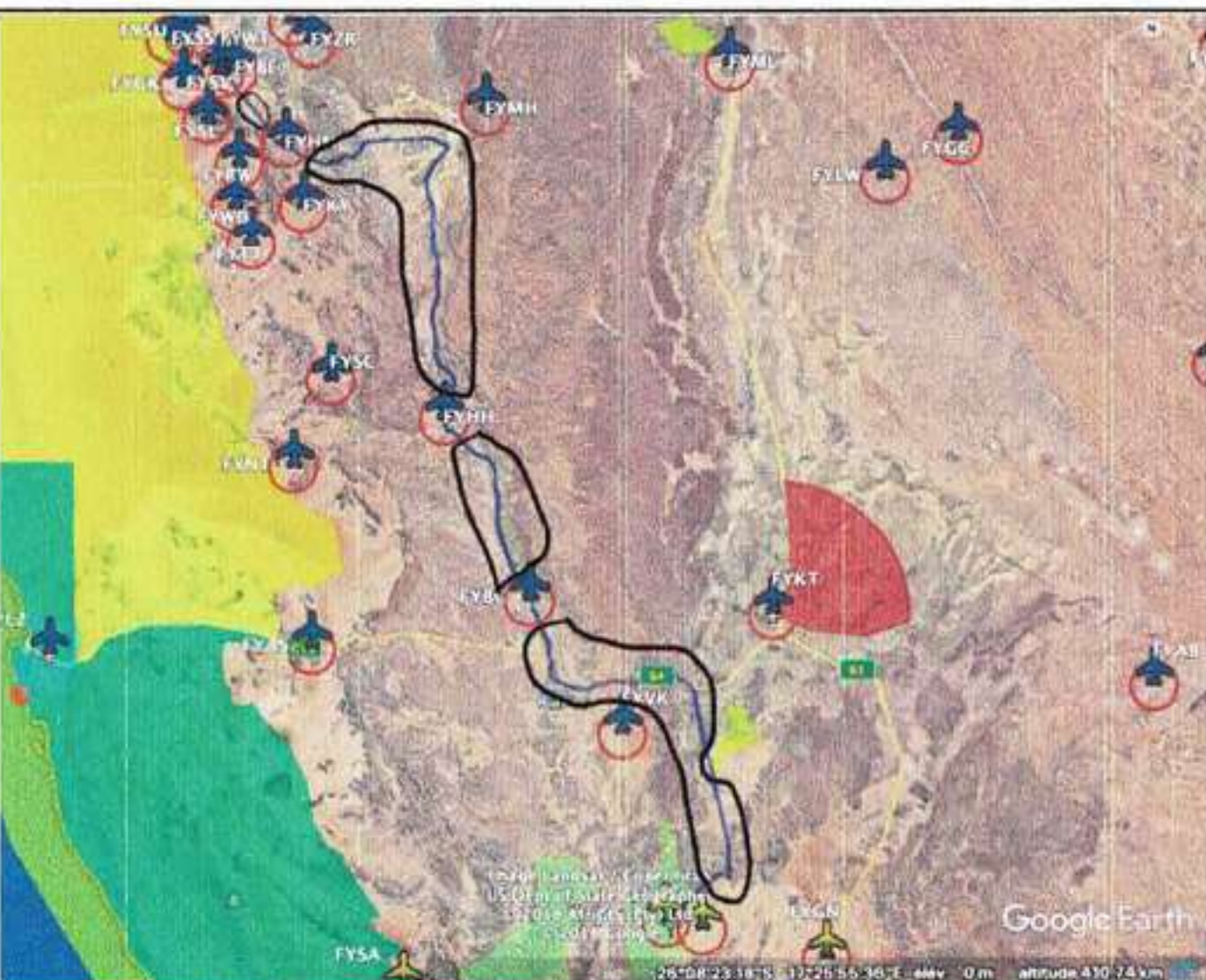

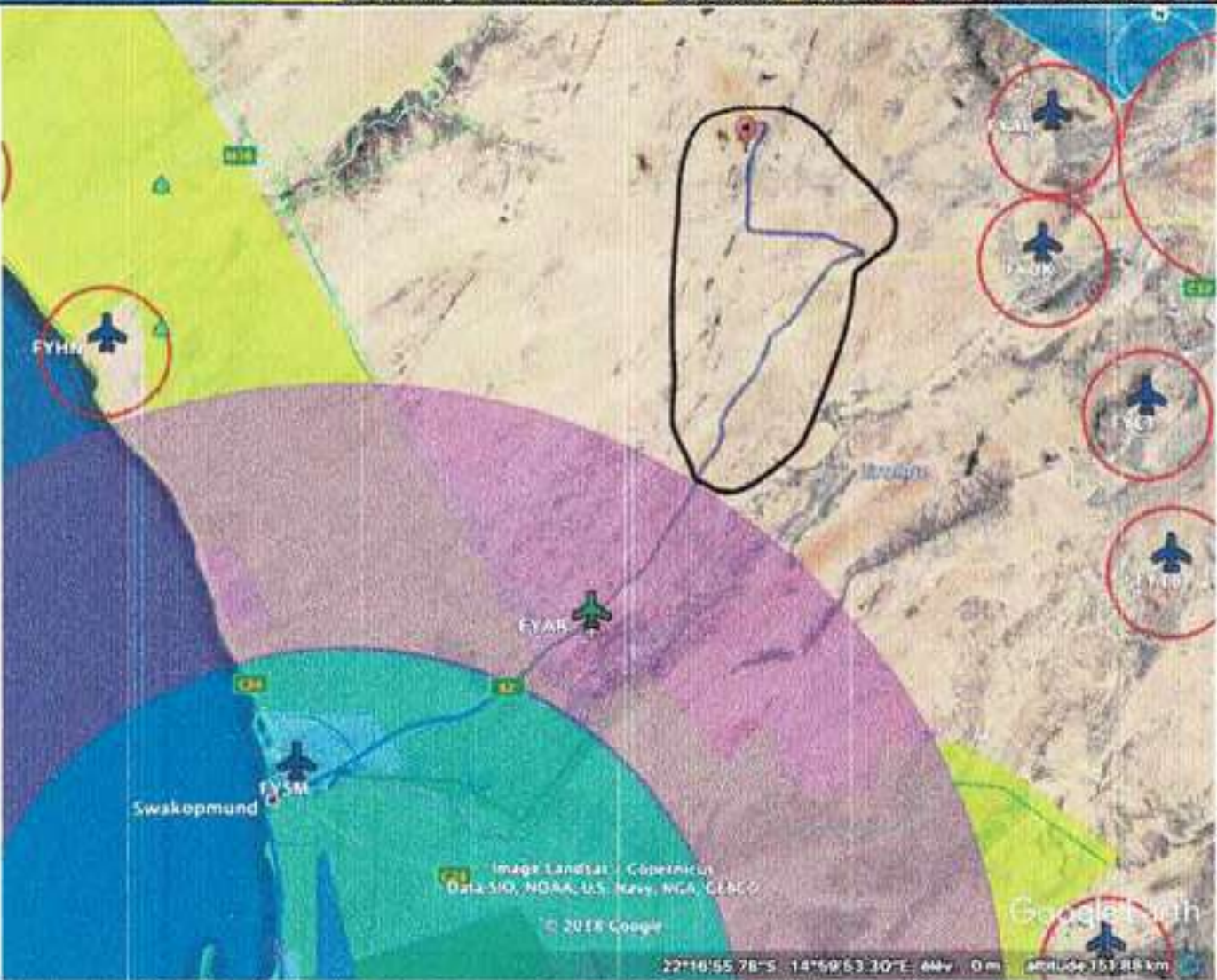


**DRONE FLIGHT LOCATIONS – Nom NATHALIE, FROM 29/10/2019 TO 11/11/2019**

Spot Nr.	GPS-Co-ordinates	Map Screenshot	For Office Use		
			FUA	ATC	MET
1	<p>23°25'57.89"S 16° 26'23.09"E</p> <p>This value is the center of the map. We circled the potential flight zone.</p> <p>Date : 29-30 october</p> <p>The height of the flight will not be above 150ft</p>				
2	<p>25°46'36.92"S 17°15'37.70.8"E</p> <p>This value is the center of the map. We circled the potential flight zone.</p> <p>Date : 30 october 1<sup>st</sup> November</p> <p>The height of the flight will not be above 150ft</p>				

BN

Signature

<p>3</p>	<p><b>26° 08' 23.18"S</b>  <b>17° 25' 56.36"E</b>  <b>This value is the center of the map. We circled the potential flight zone.</b></p> <p>Date :  01-02 november</p> <p>The height of the flight will not be above 150ft</p>					
<p>4</p>	<p><b>23° 45' 22.22"S</b>  <b>15° 14' 24.61"E</b>  <b>This value is the center of the map. We circled the potential flight zone.</b></p> <p>Date :  02-04 november</p> <p>The height of the flight will not be above 150ft</p>					
<p>5</p>	<p><b>22° 16' 55.78"S</b>  <b>14° 59' 53.30"E</b>  <b>This value is the center of the map. We circled the potential flight zone.</b></p> <p>Date :  04-05 november</p> <p>The height of the flight will not be above 150ft</p>					

BN

Signature

